

1.1 Technical Trail Audit overview maps per section

1.1.1 Beara Way

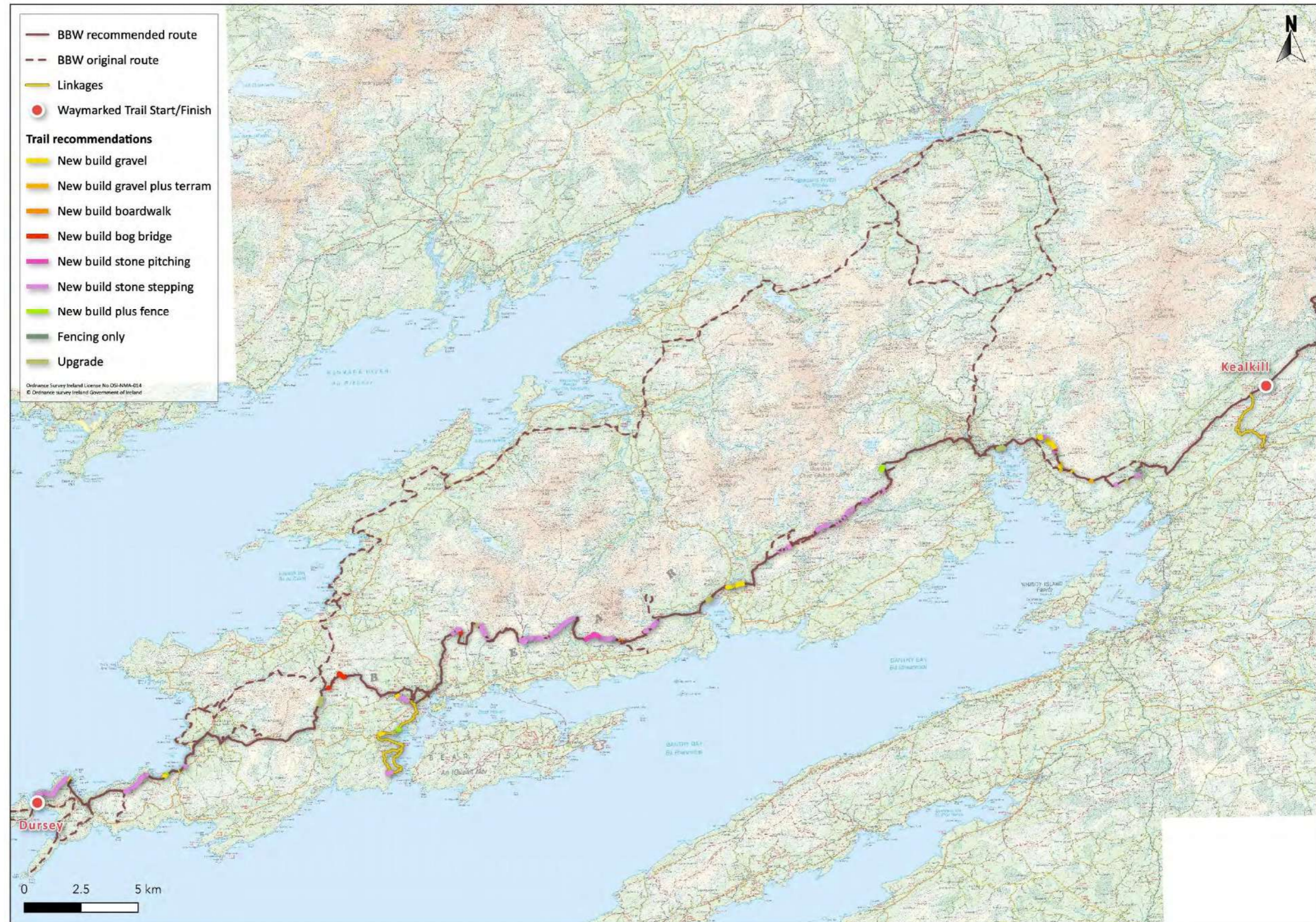


Figure 1 Beara Way overview of trail works required



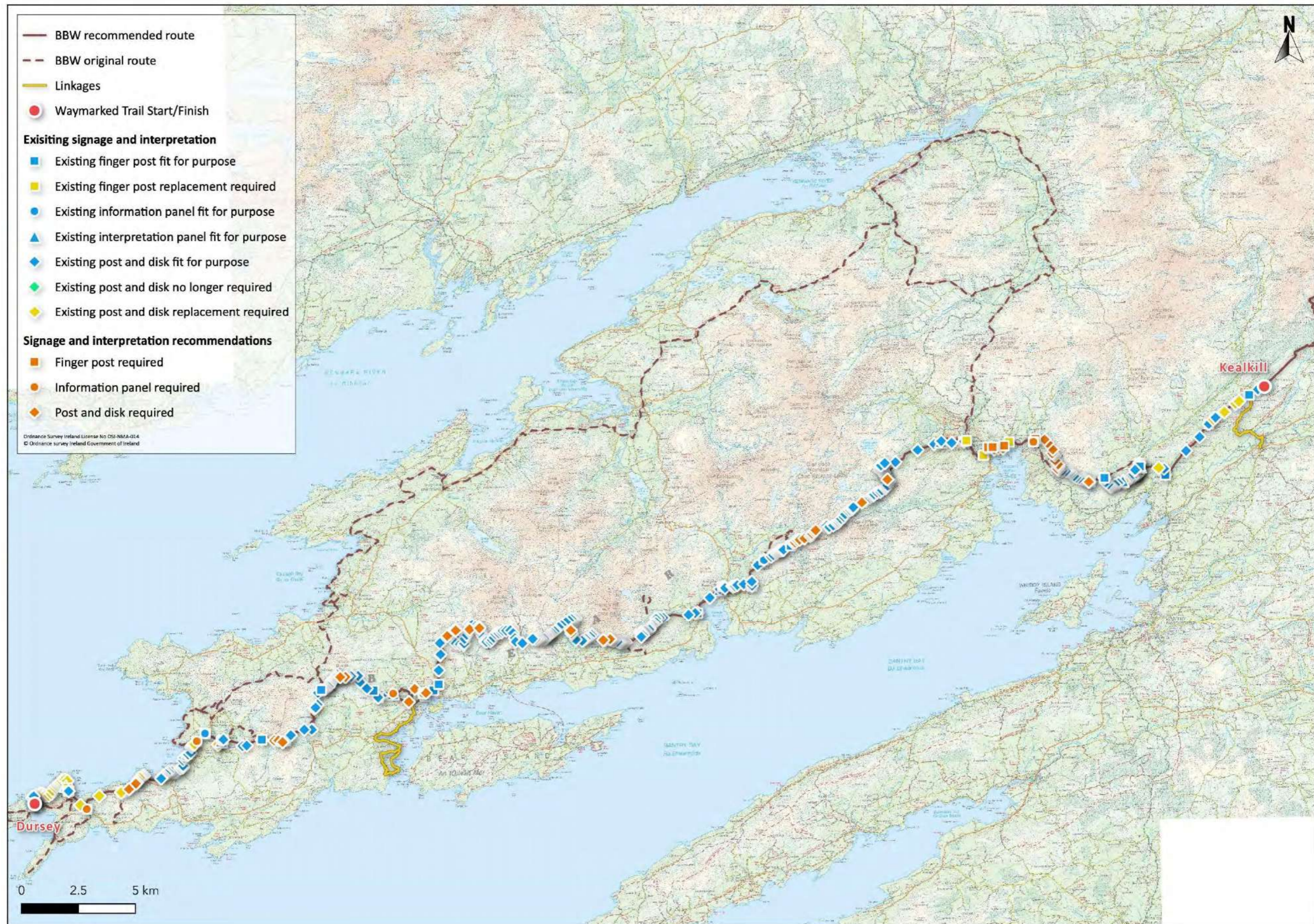


Figure 2 Beara Way overview of signage and interpretation







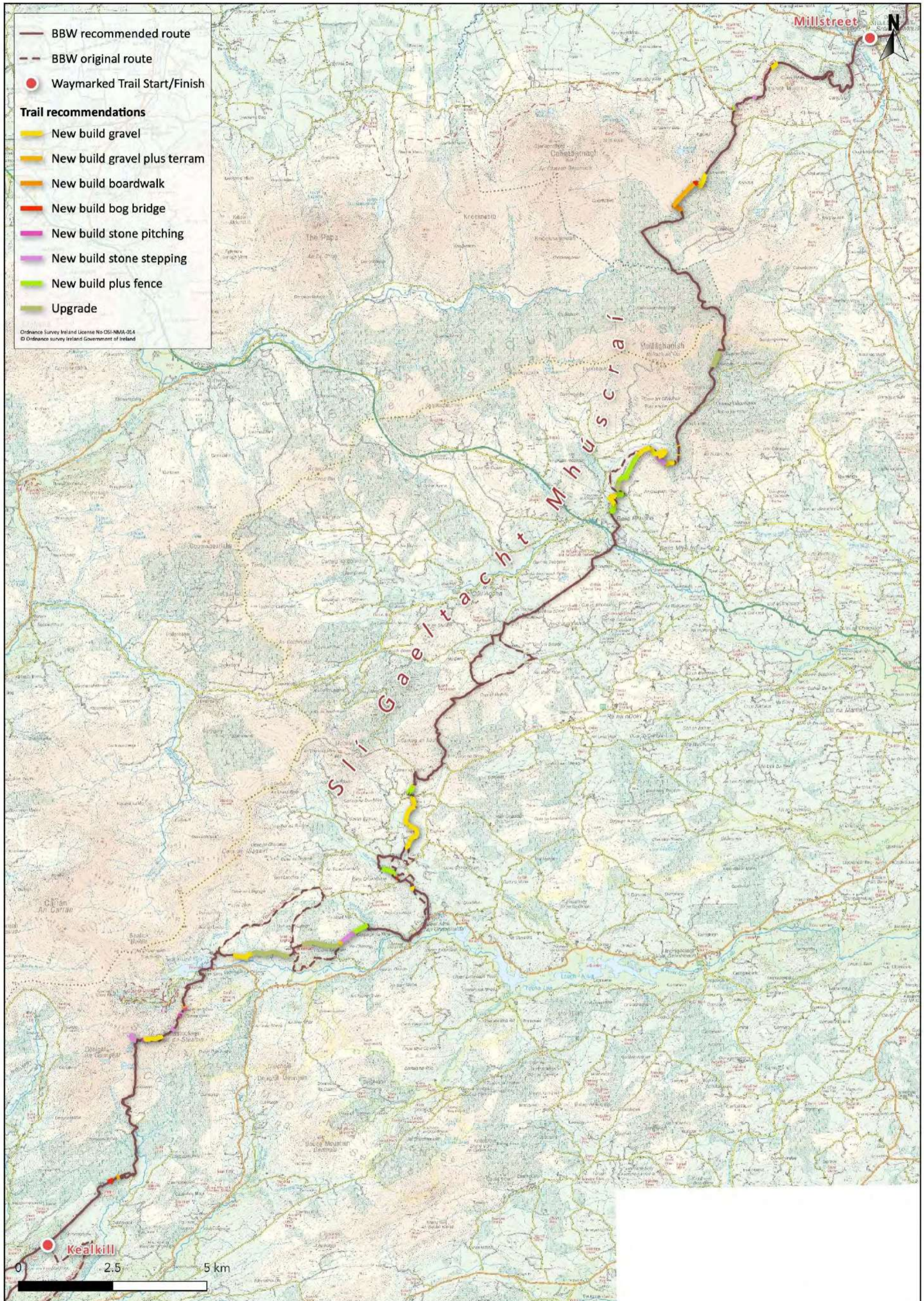


Figure 4 Sli Gaeltacht Mhuscraí overview of trail works required



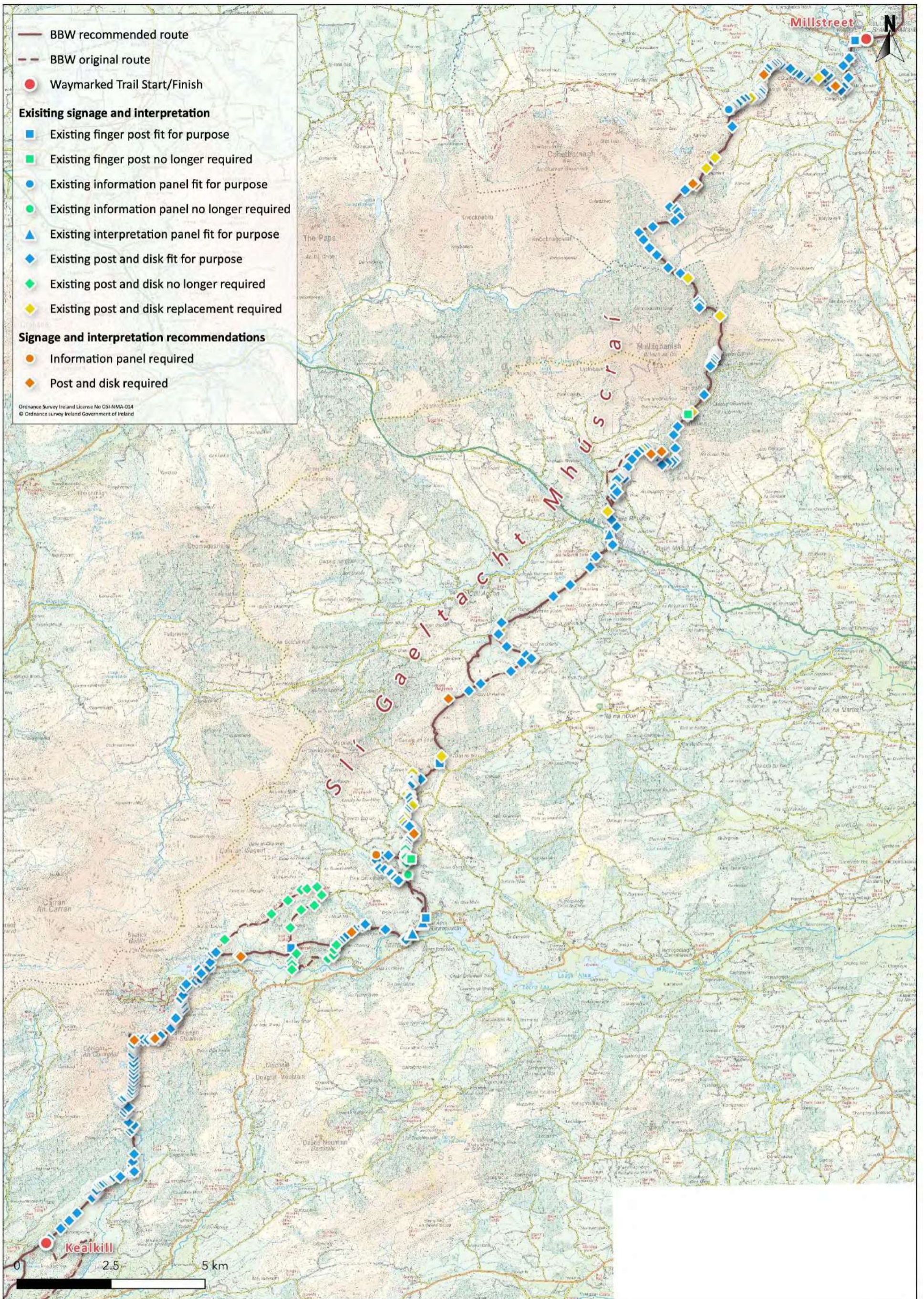


Figure 5 Sli Gaeltacht Mhuscraí overview of signage and interpretation







1.1.3 North West Cork Way

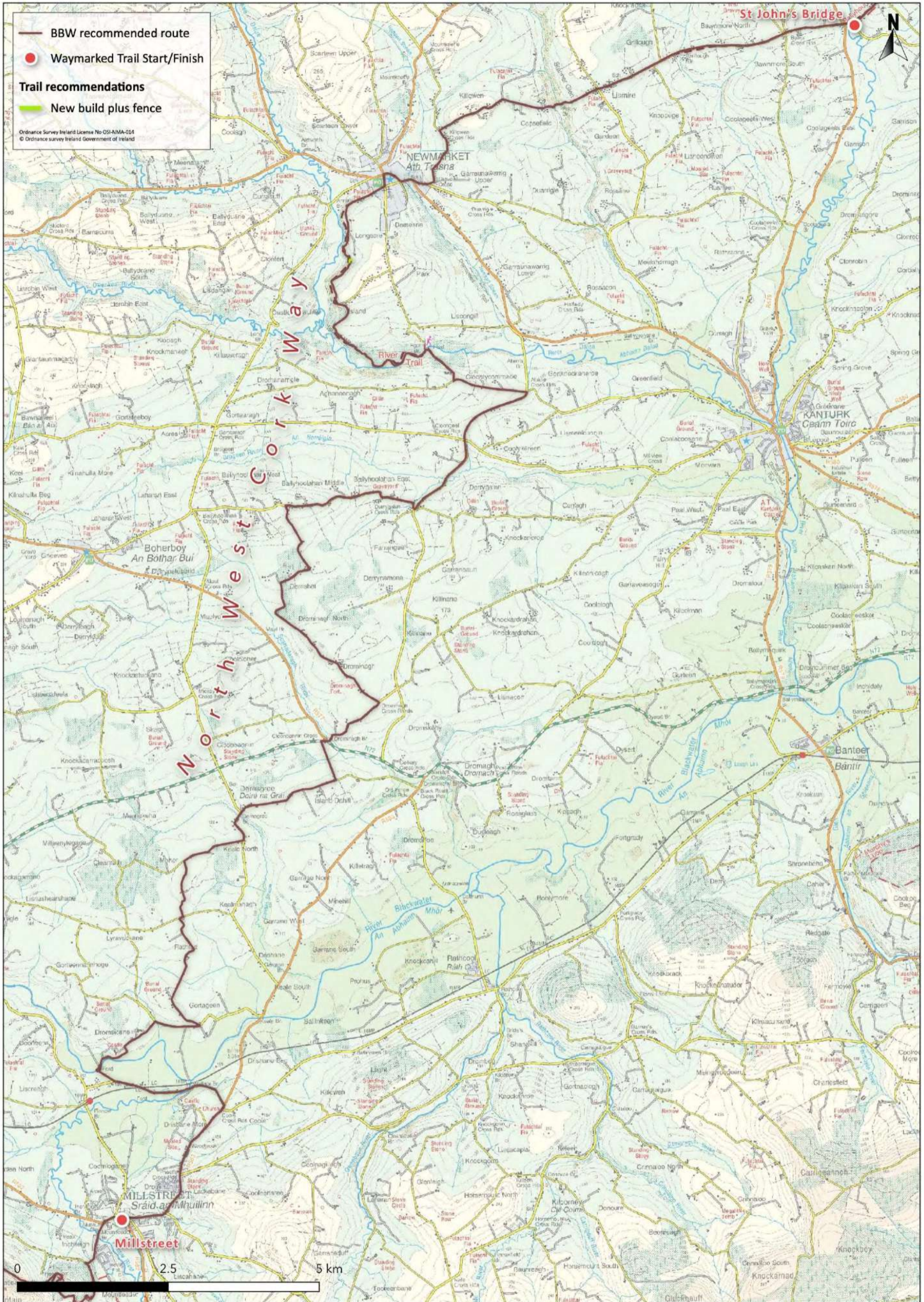


Figure 7 North West Cork Way overview of trail works required





Figure 8 North West Cork Way overview of signage and interpretation



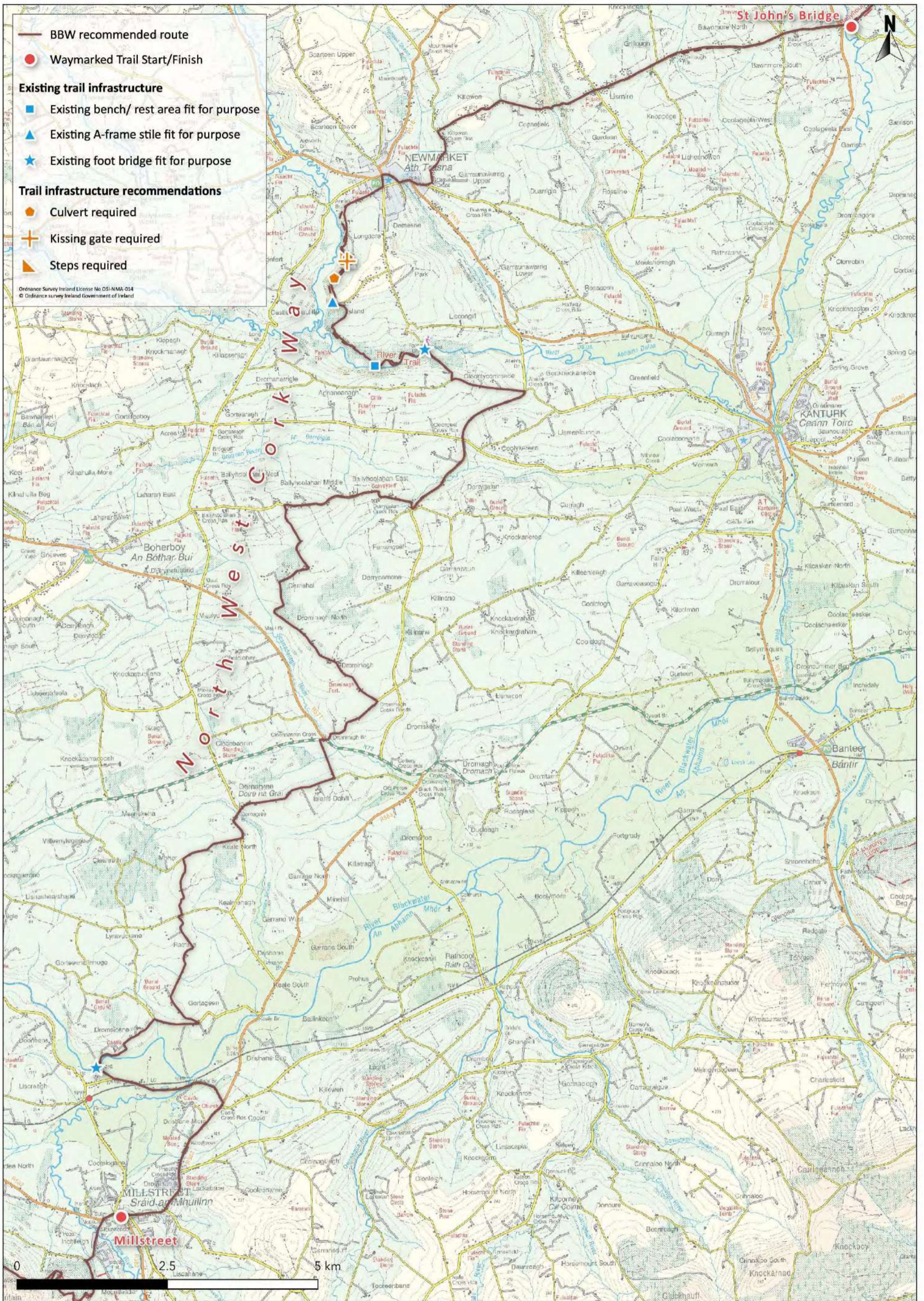


Figure 9 North West Cork Way overview of trail infrastructure



1.1.4 Ballyhoura Way

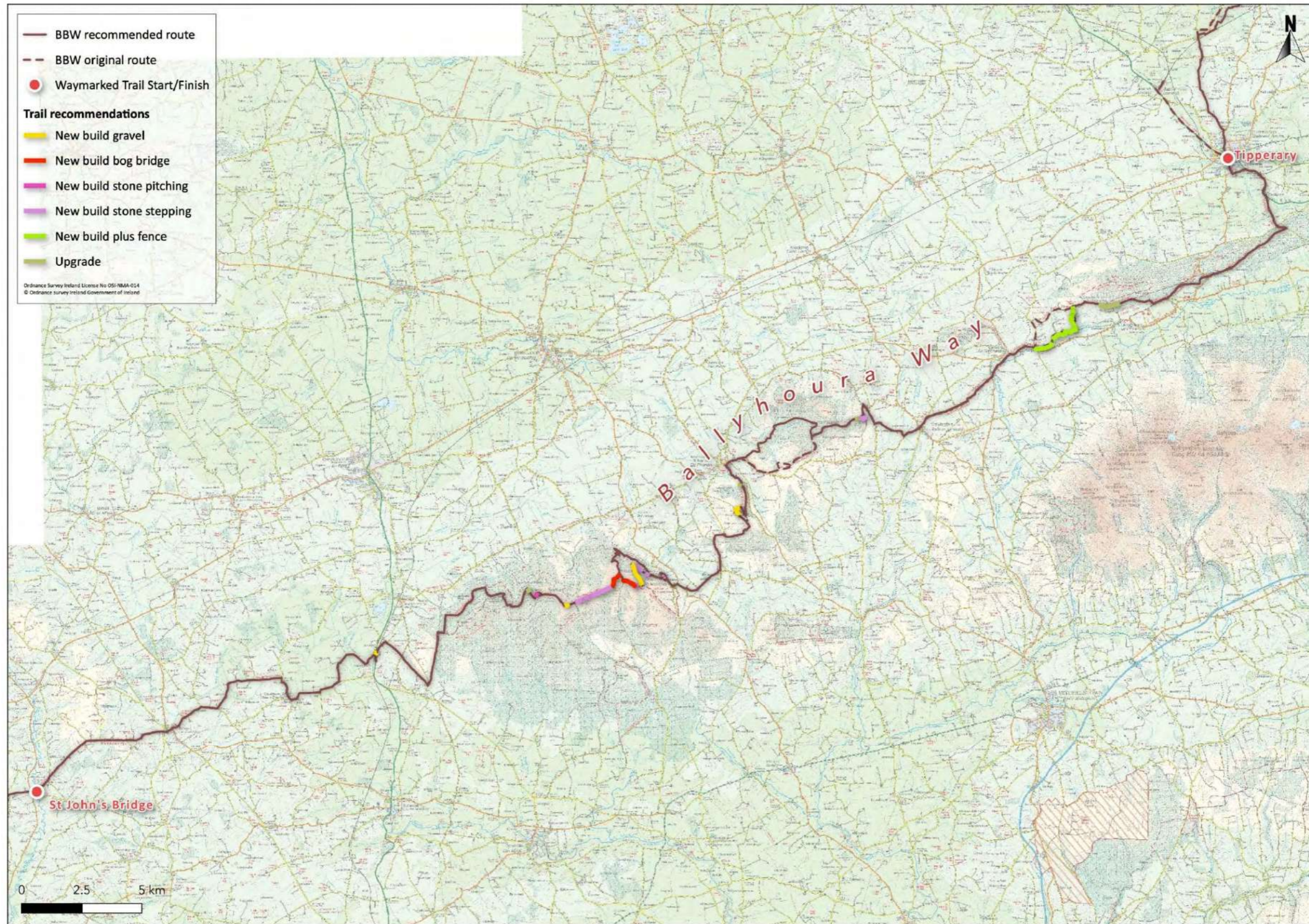


Figure 10 Ballyhoura Way overview of trail works required



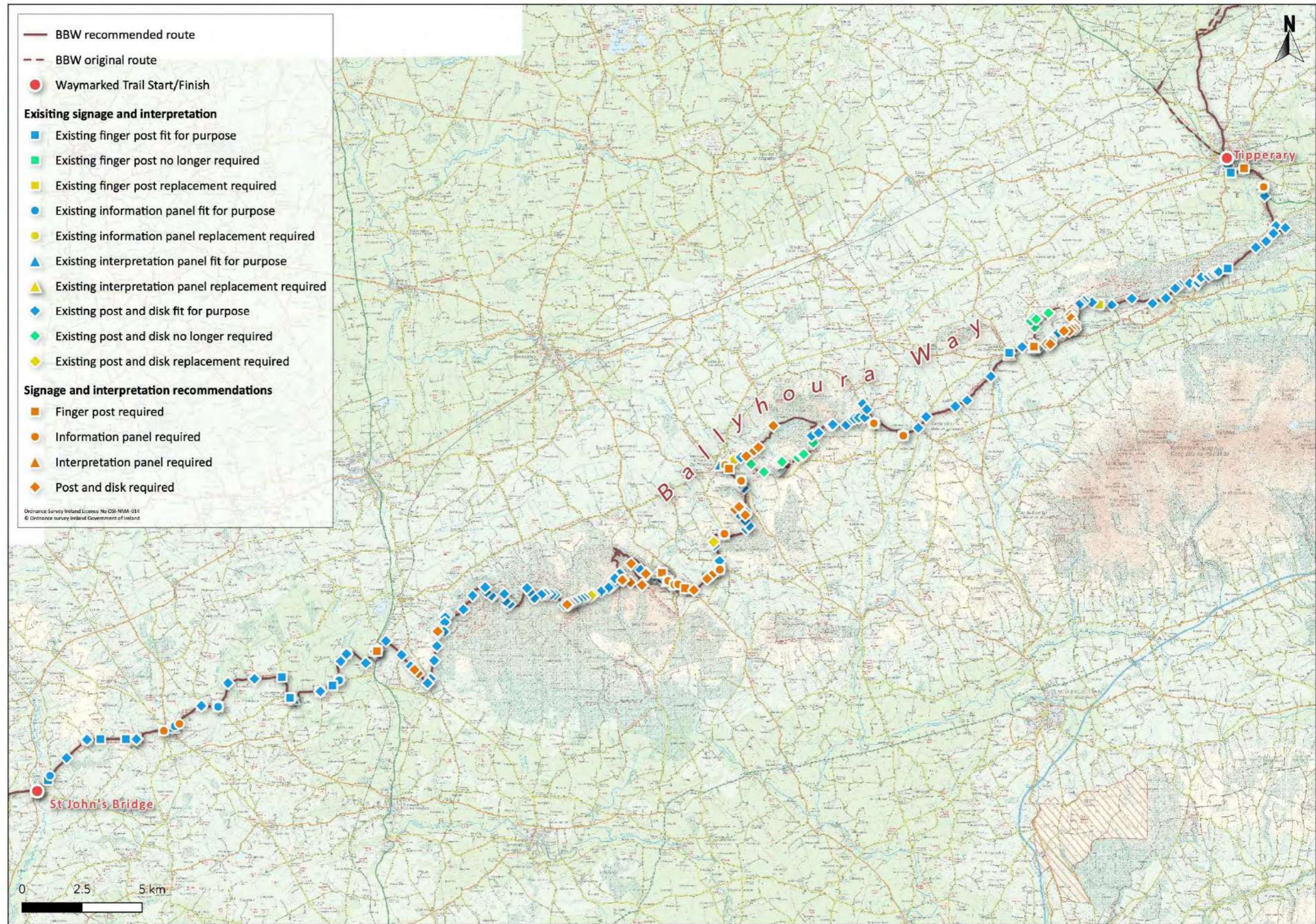


Figure 11 Ballyhoura Way overview of signage and interpretation



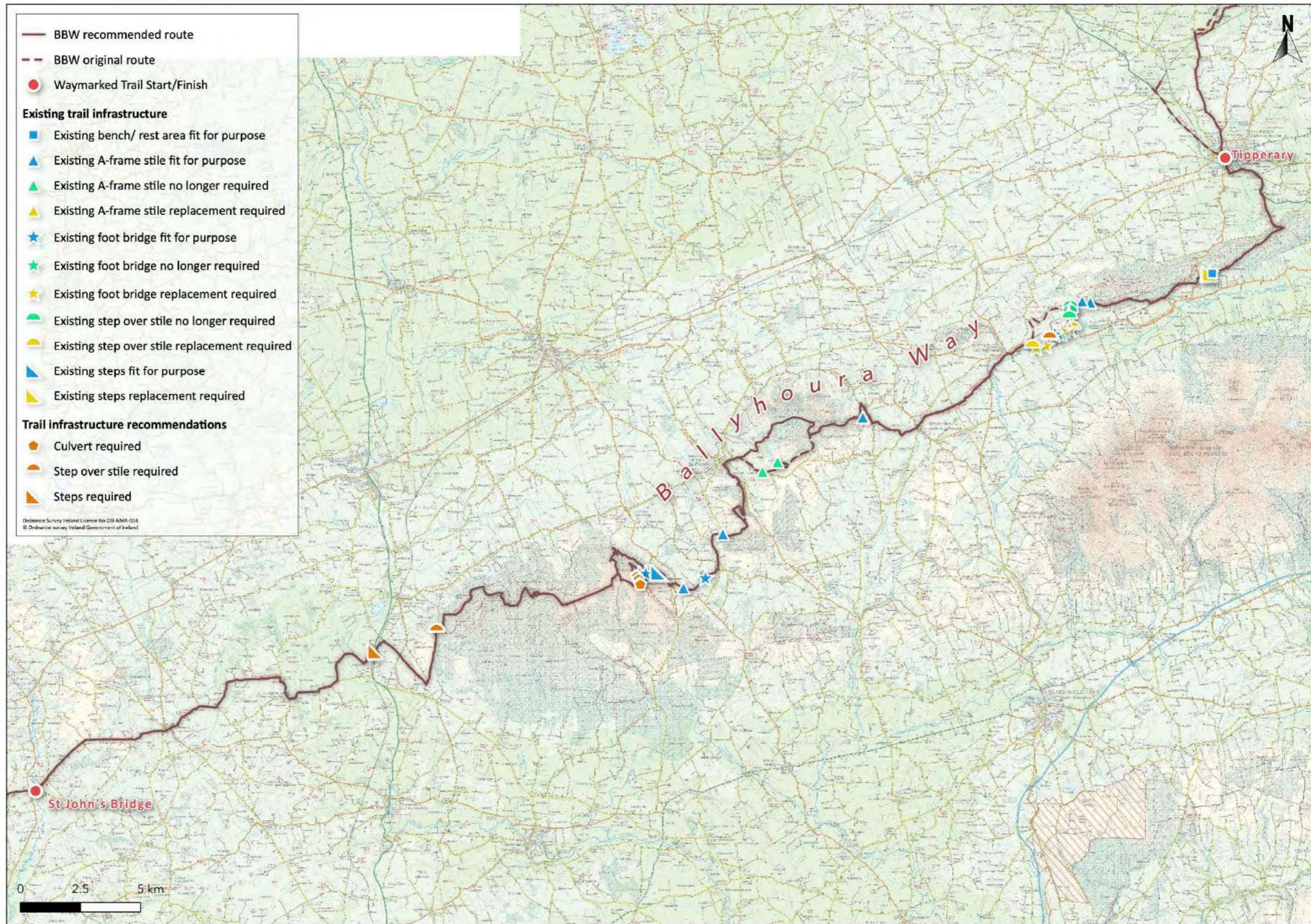


Figure 12 Ballyhoura Way overview of trail infrastructure



1.1.5 Multyen Way

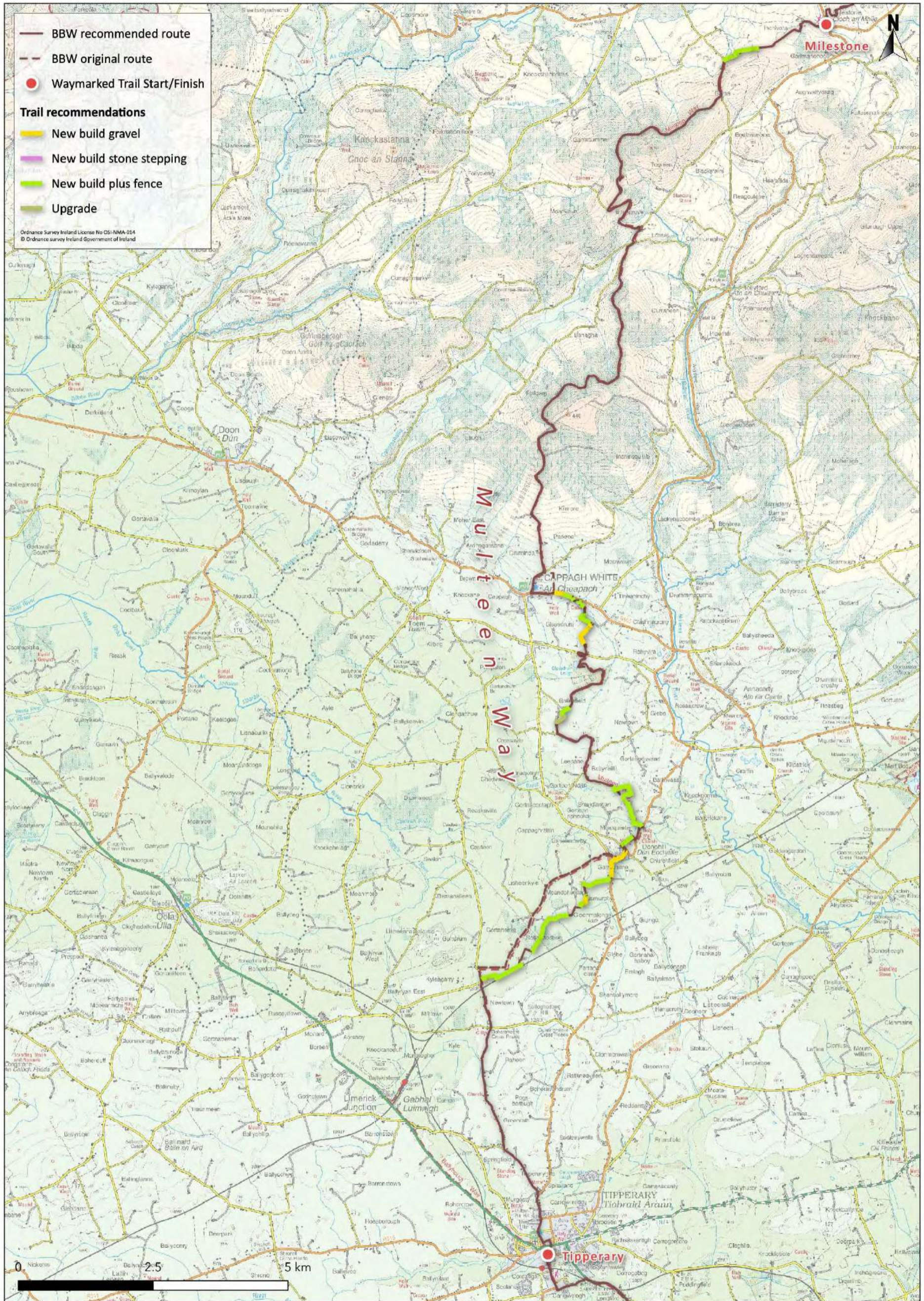


Figure 13 Multyen Way overview of trail works required







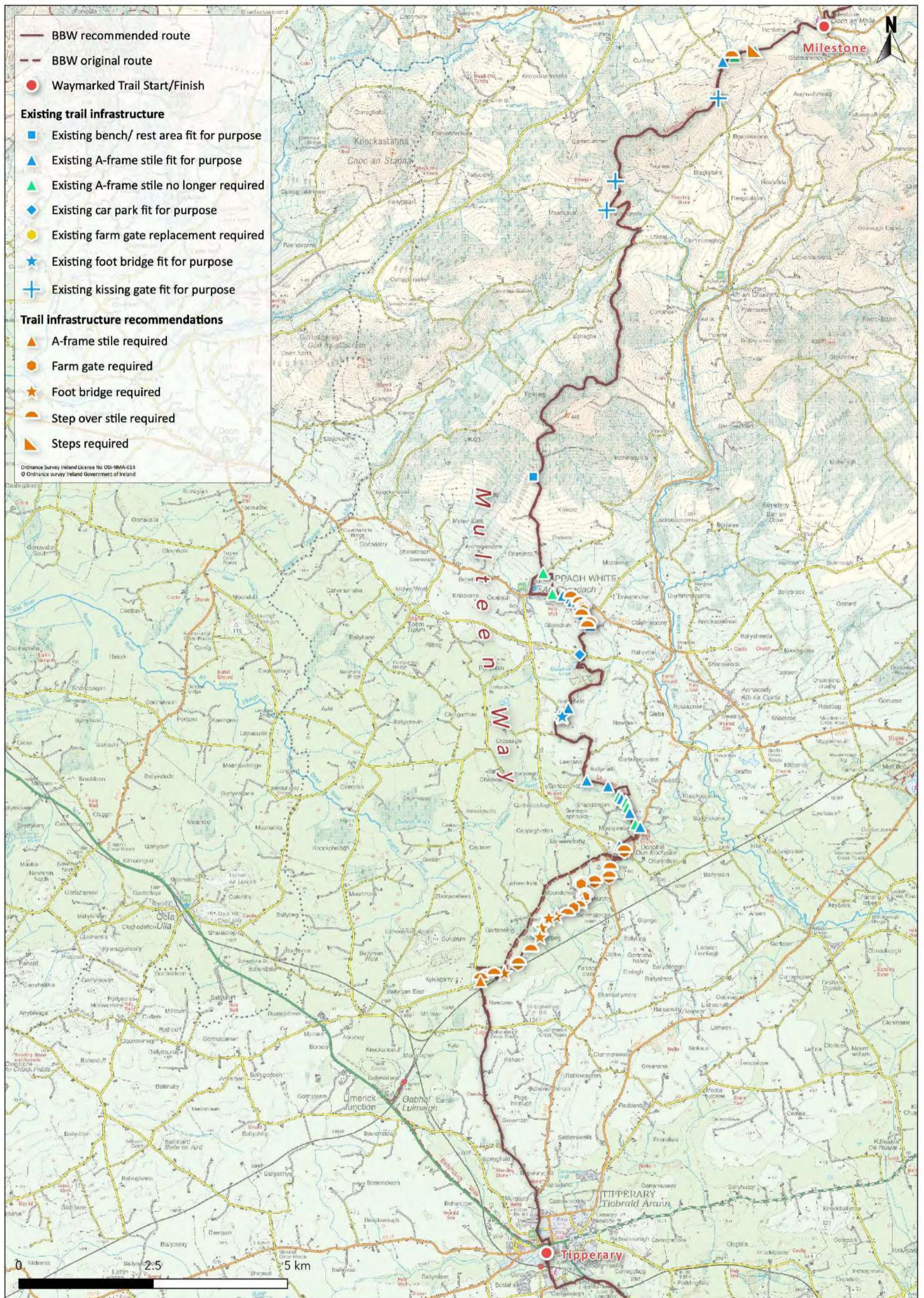


Figure 15 Multeen Way overview of trail infrastructure



1.1.6 Ormond Way

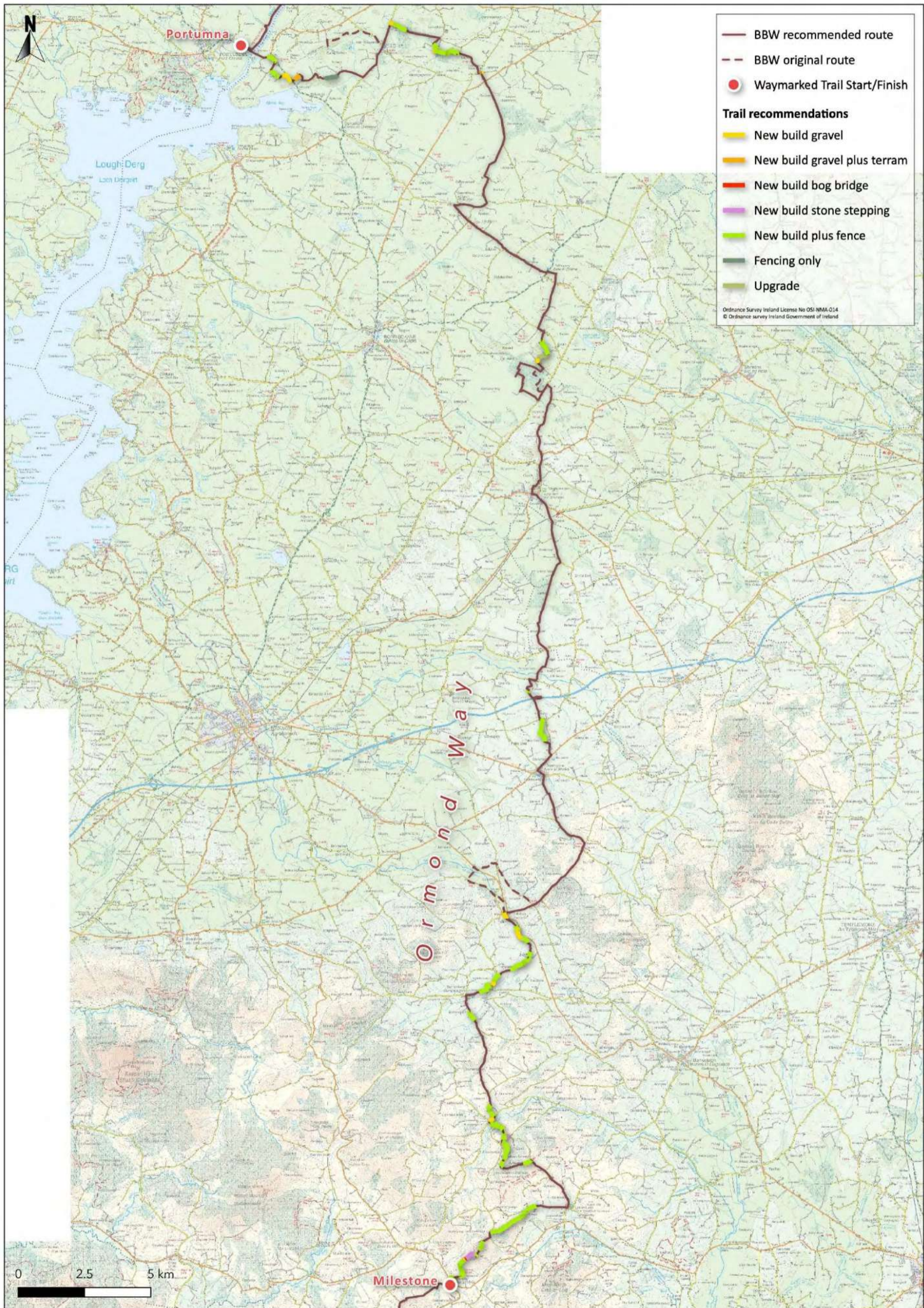


Figure 16 Ormond Way overview of trail works required



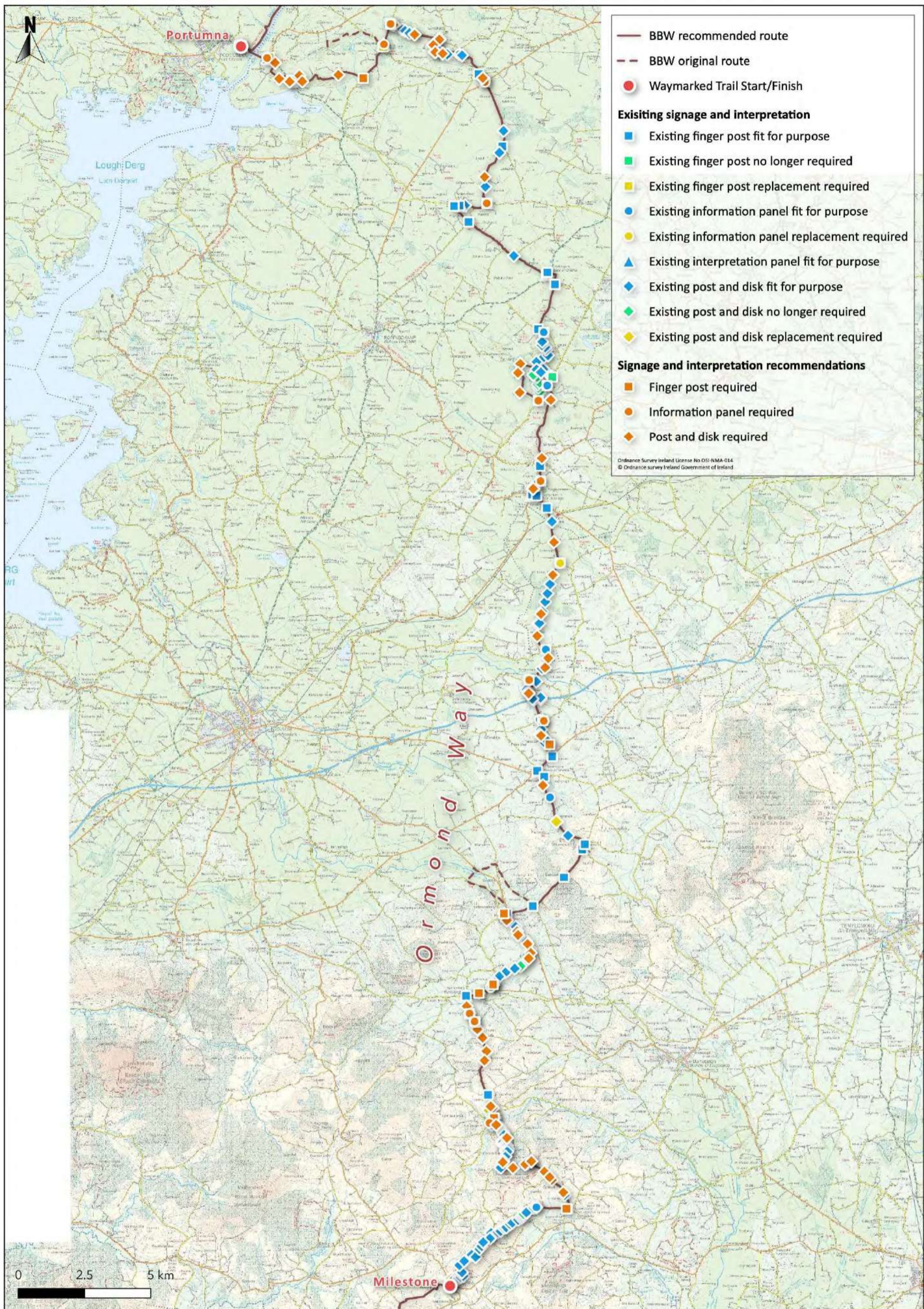


Figure 17 Ormond Way overview of signage and interpretation



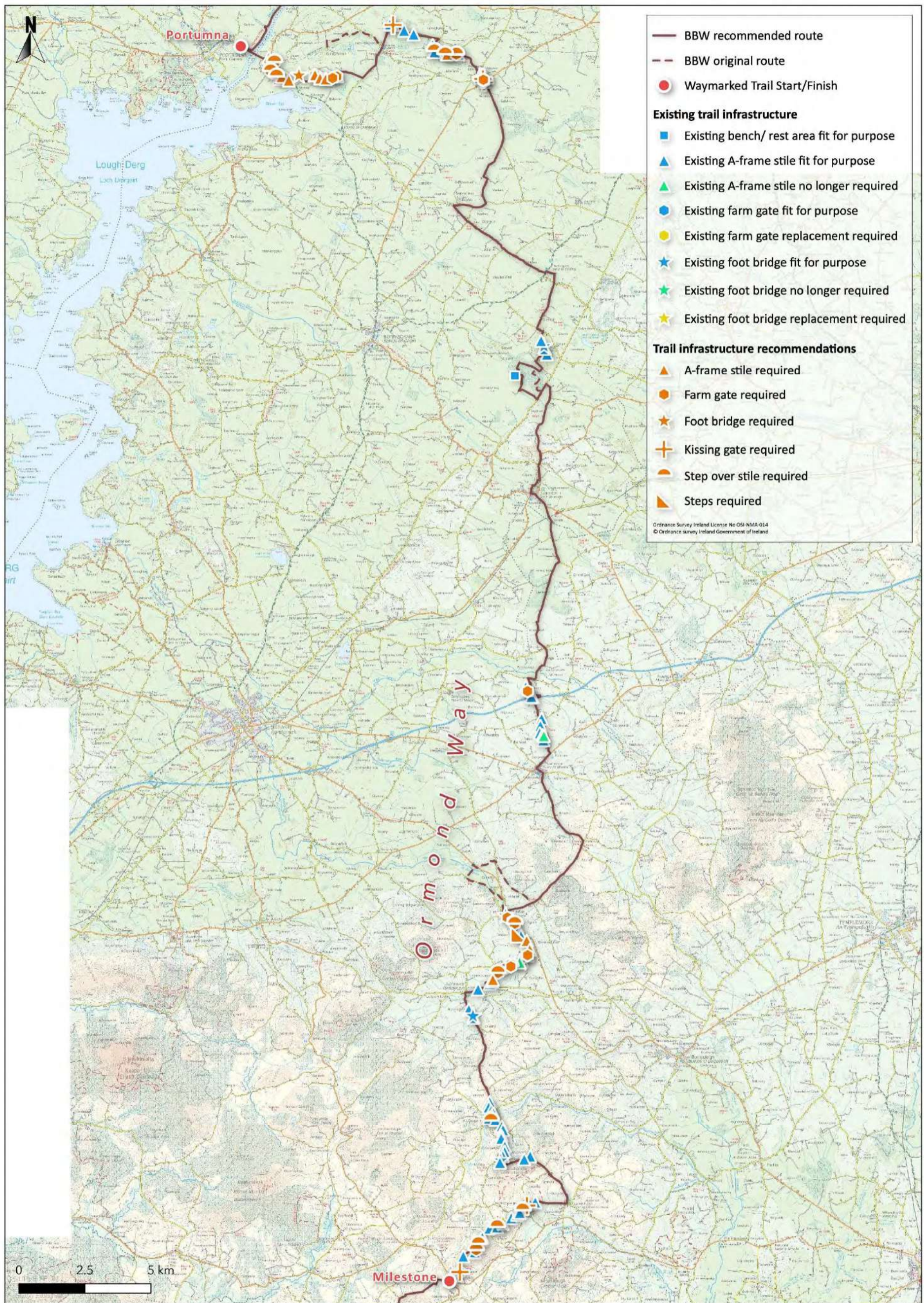


Figure 18 Ormond Way overview of trail infrastructure



1.1.7 Hymany Way

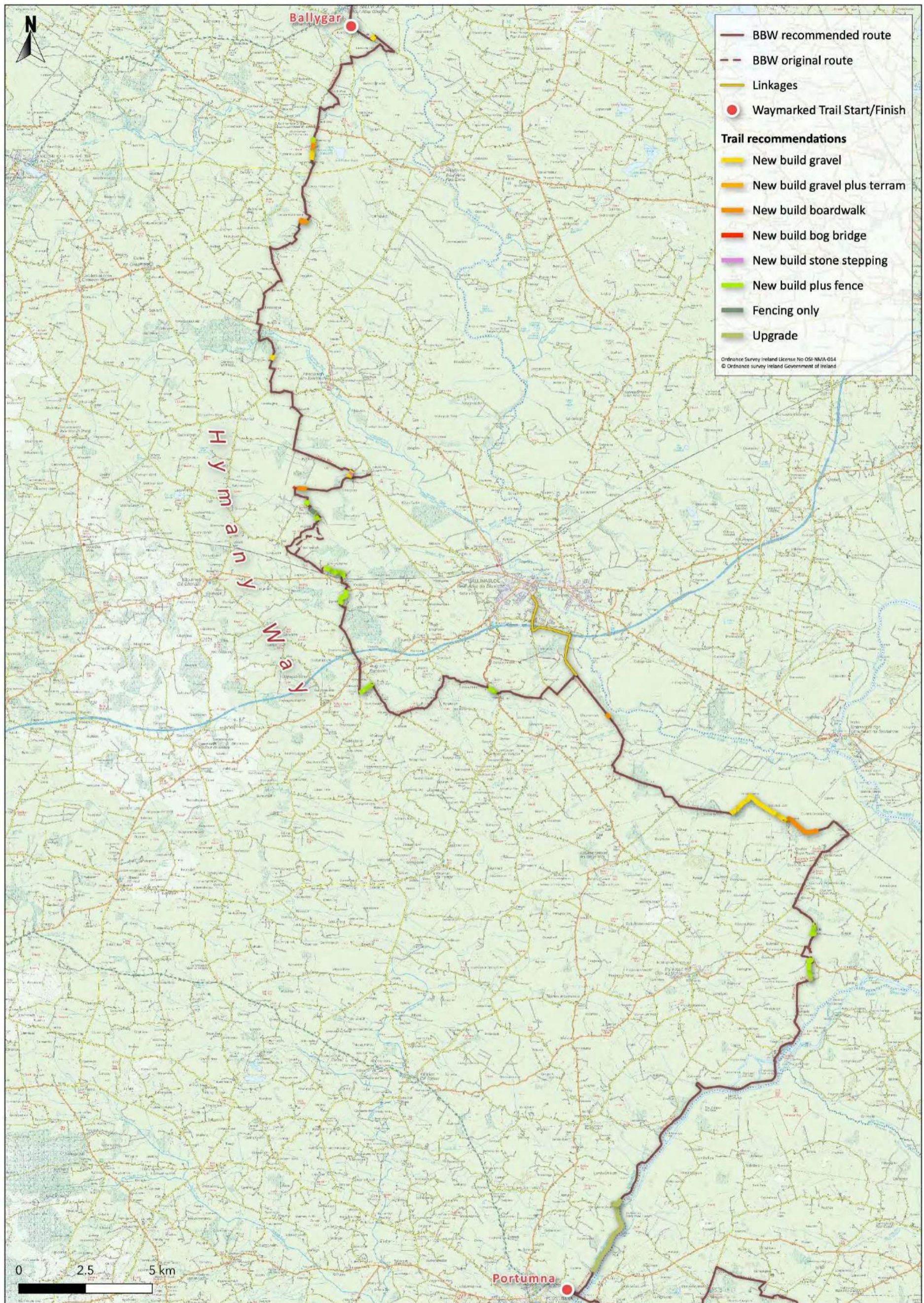


Figure 19 Hymany Way overview of trail works required



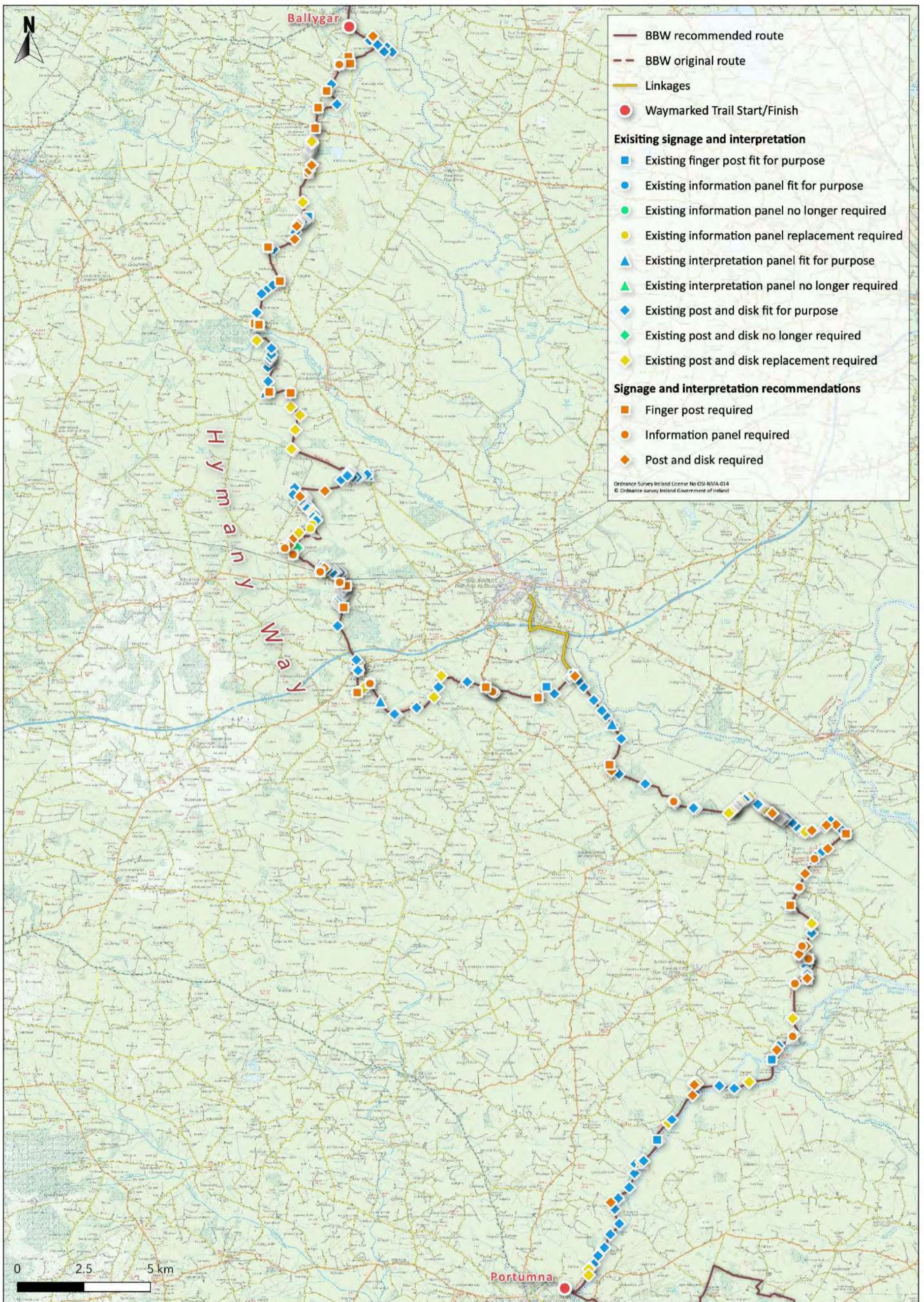


Figure 20 Hymany Way overview of signage and interpretation



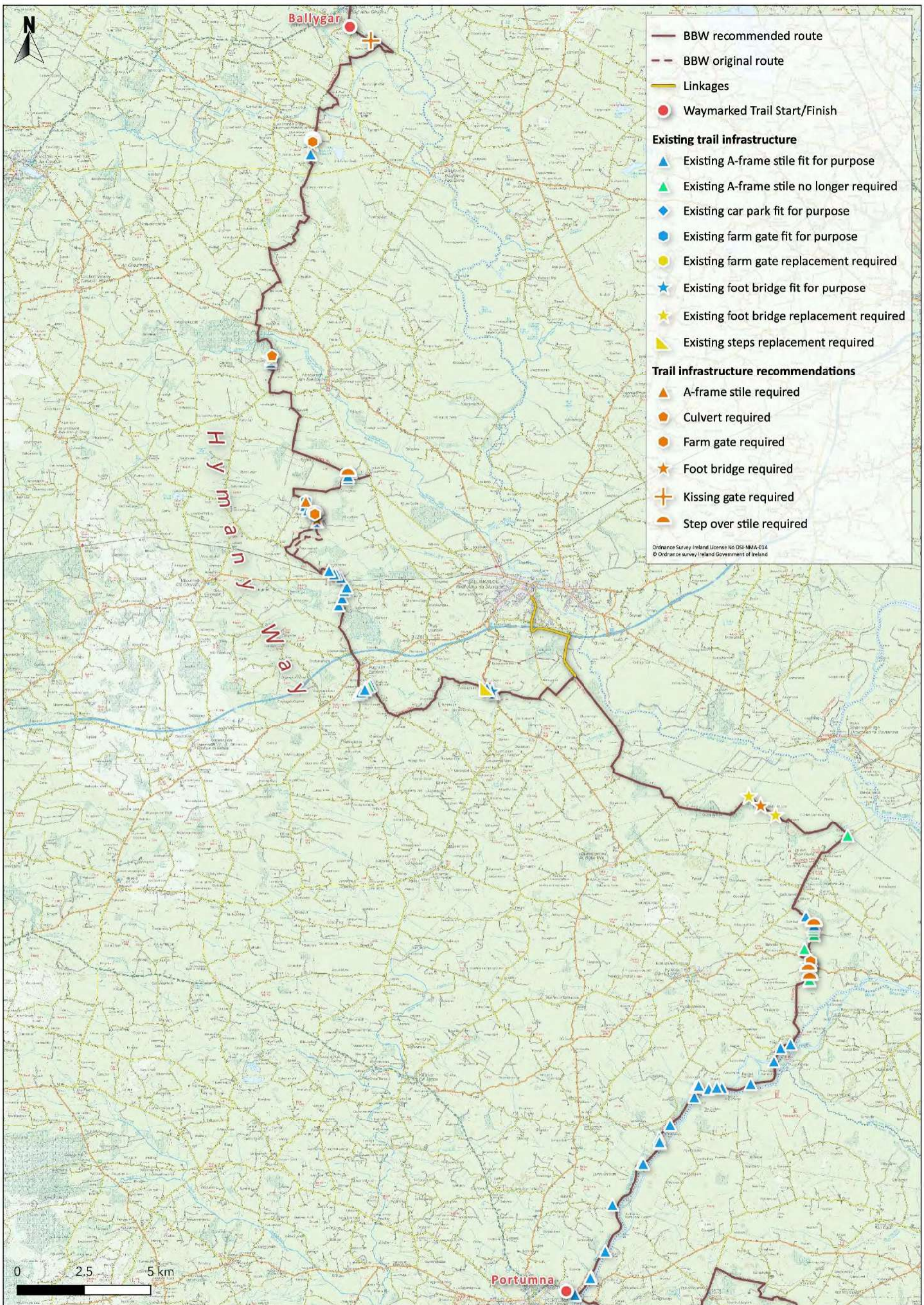


Figure 21 Hymany Way overview of trail infrastructure



1.1.8 Suck Valley Way

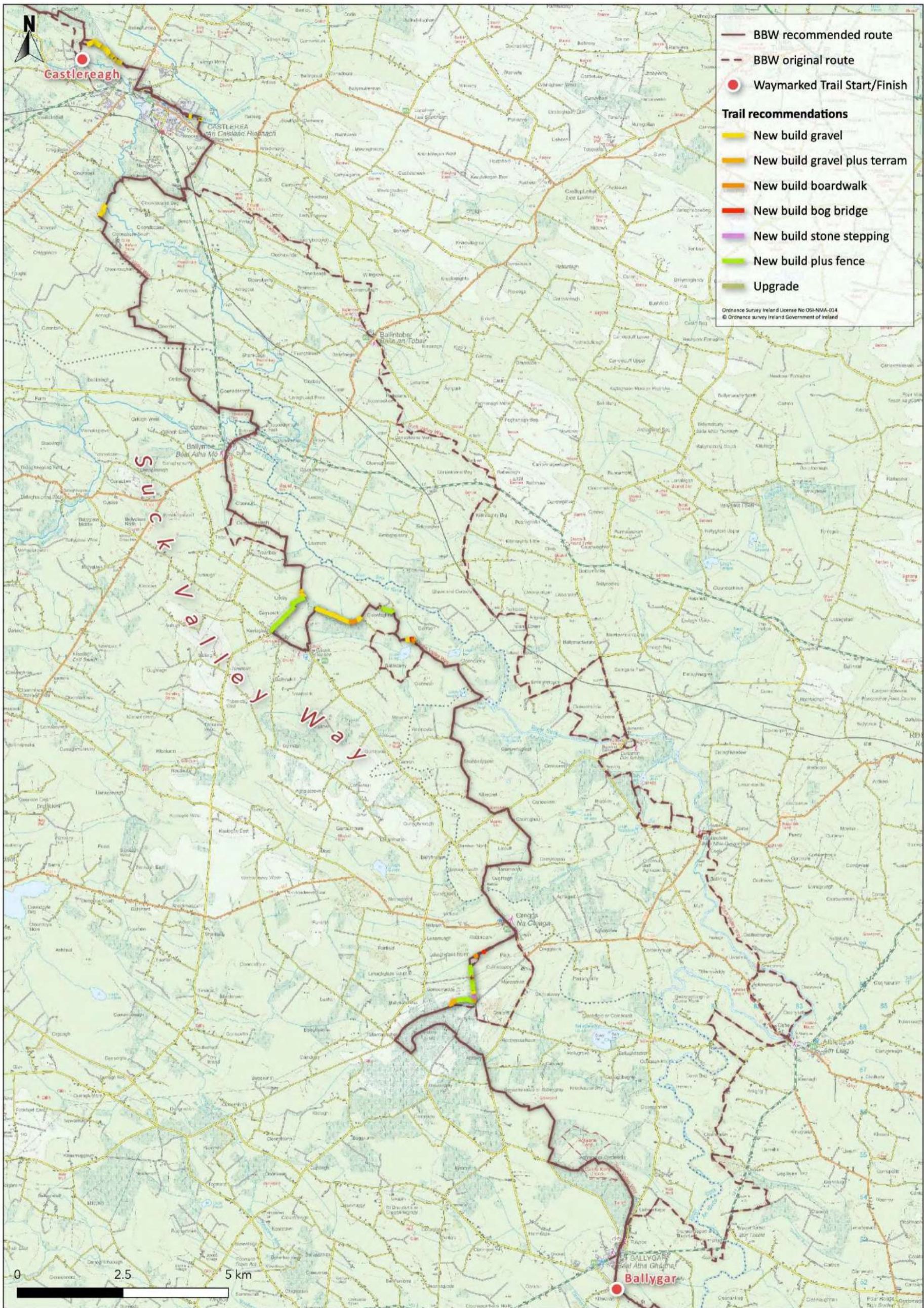


Figure 22 Suck Valley Way overview of trail works required



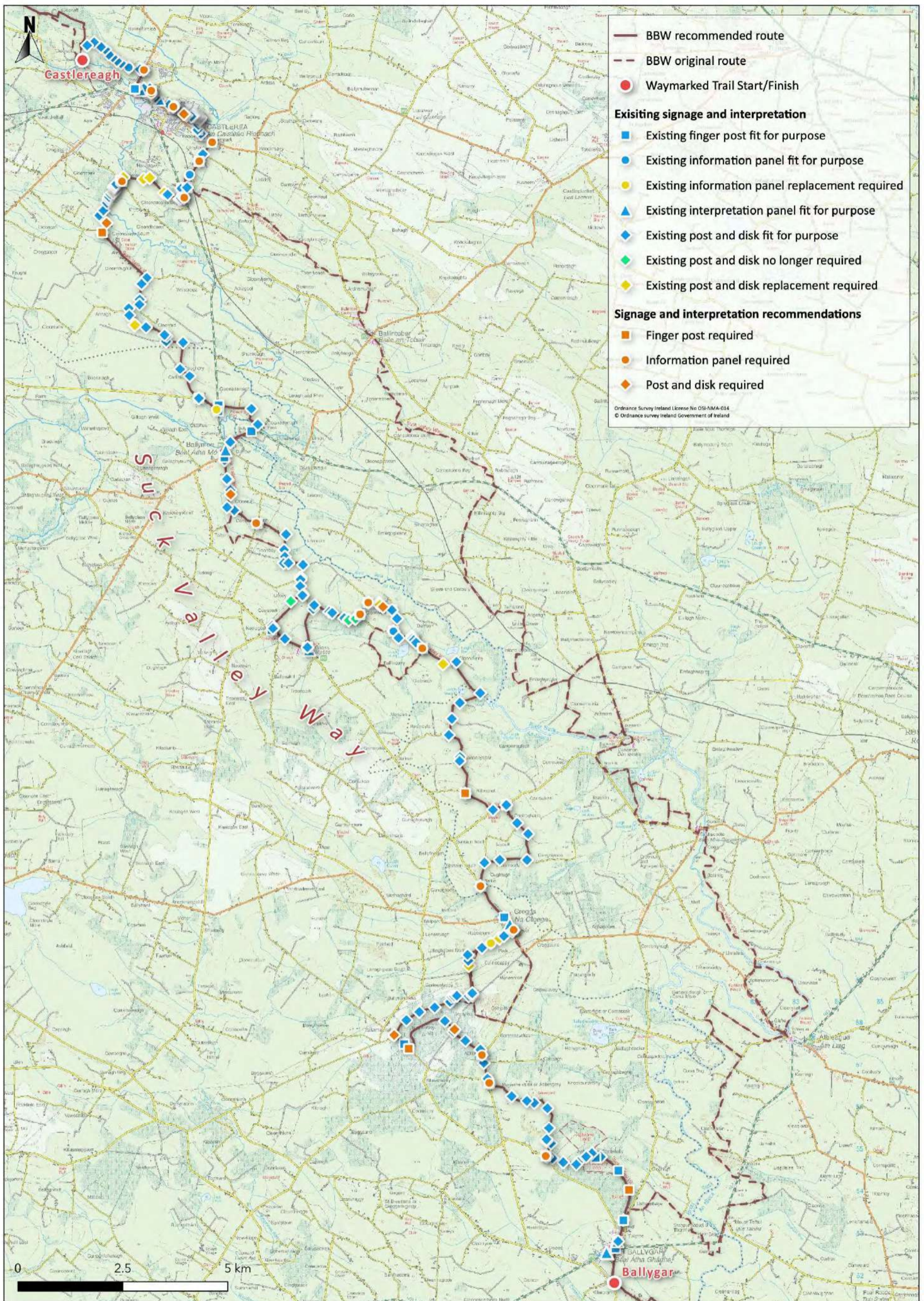


Figure 23 Suck Valley Way overview of signage and interpretation



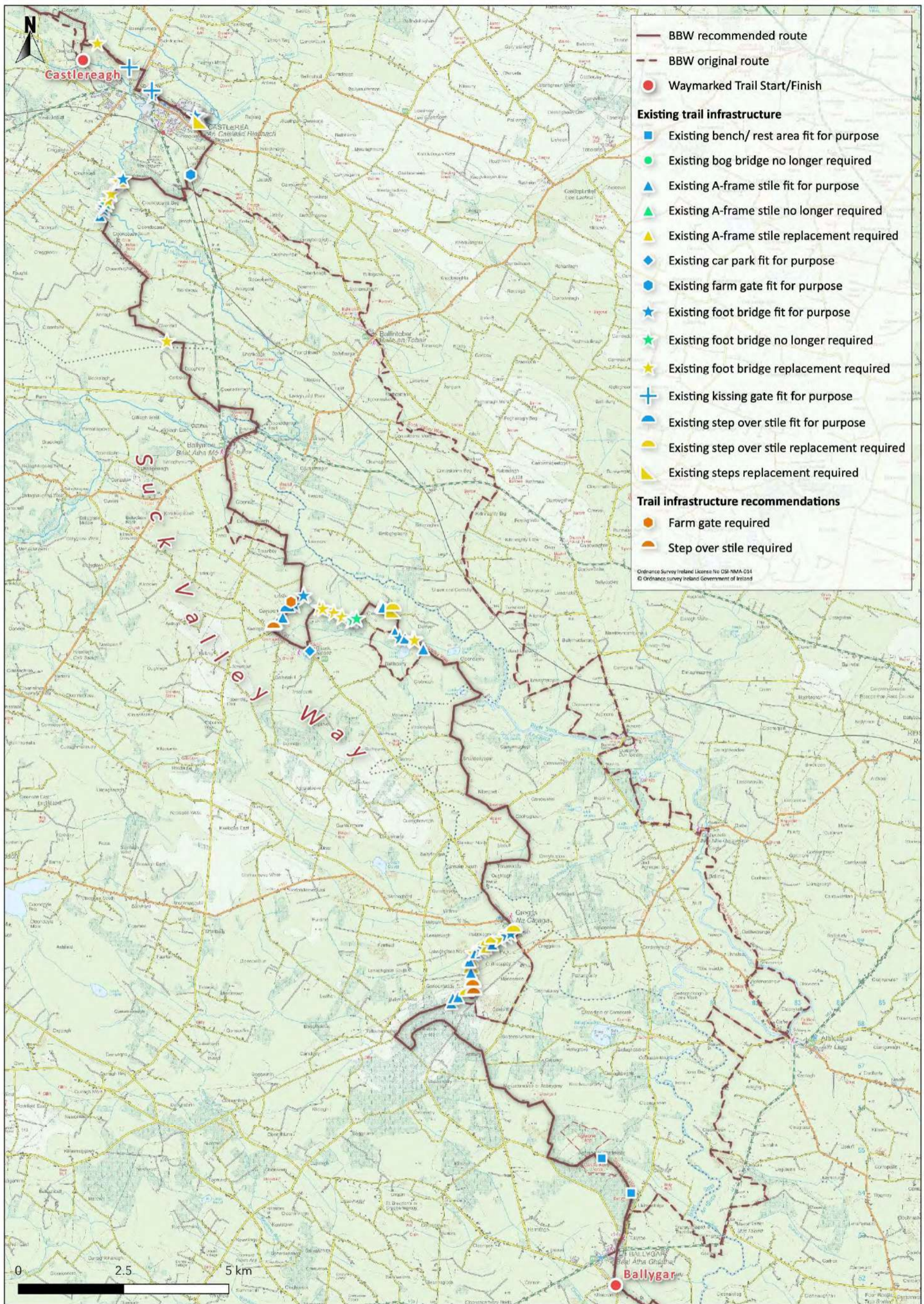


Figure 24 Suck Valley Way overview of trail infrastructure



1.1.9 Lung Lough Gara Way

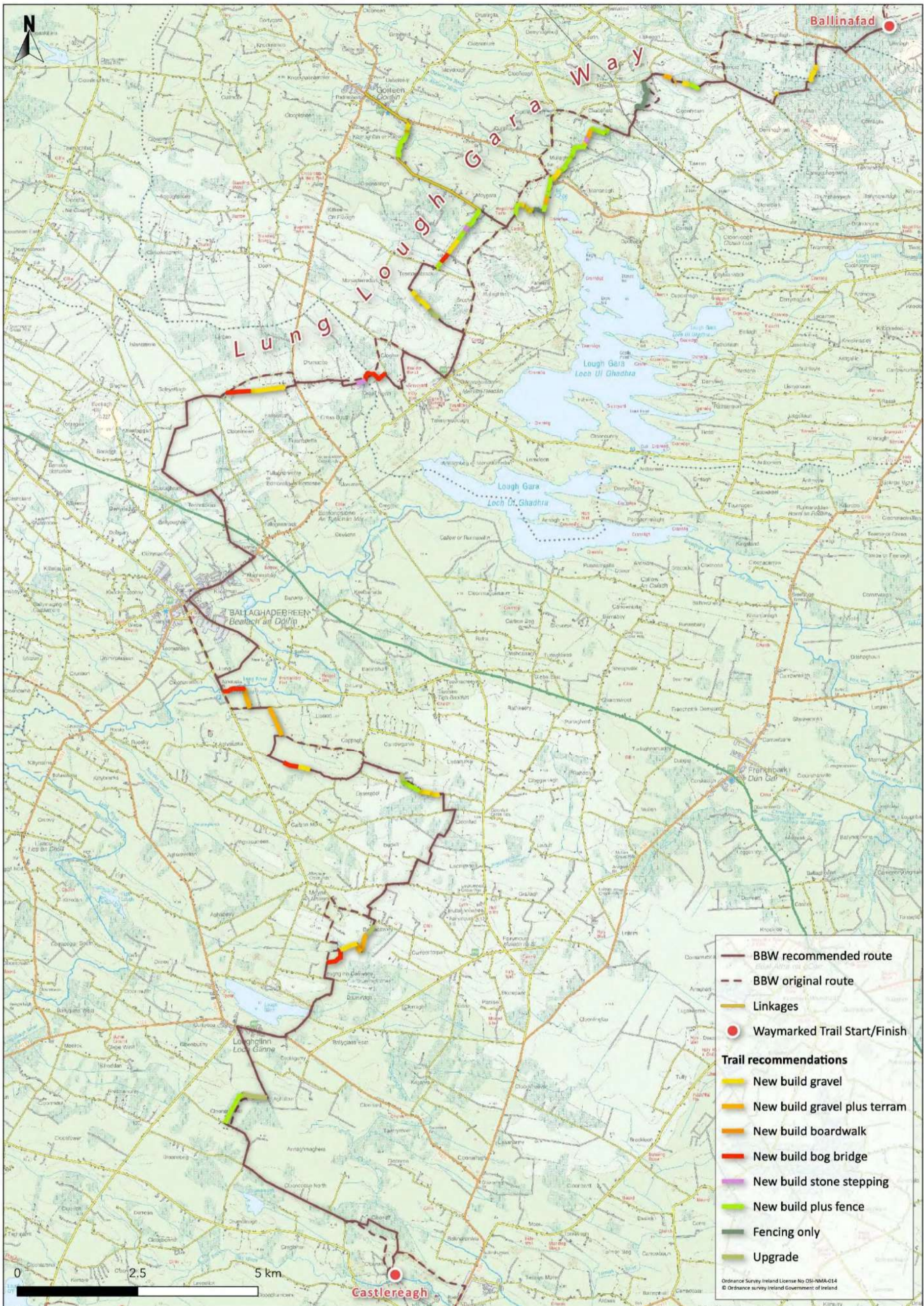


Figure 25 Lung Lough Gara Way overview of trail works required



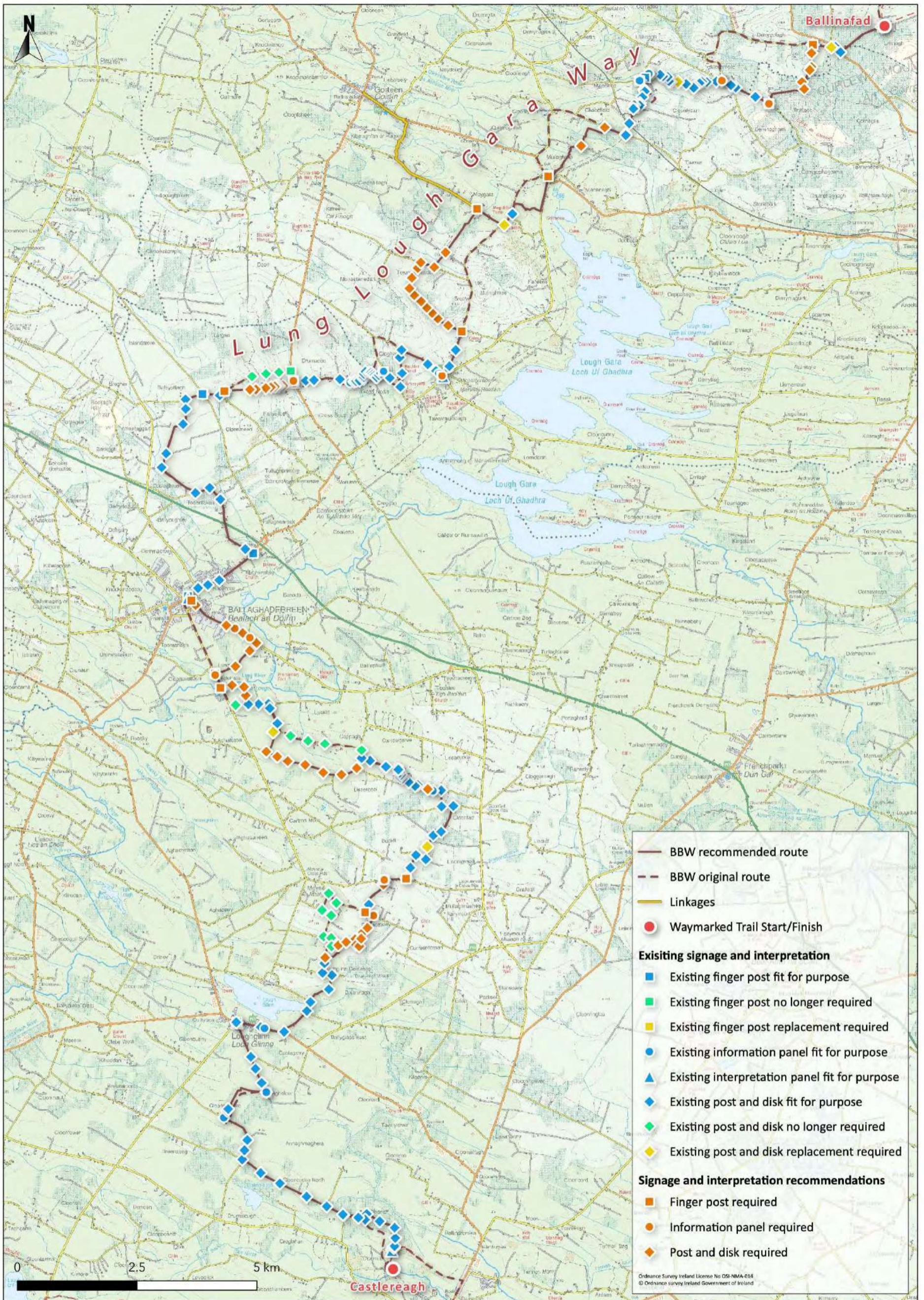


Figure 26 Lung Lough Gara Way overview of signage and interpretation



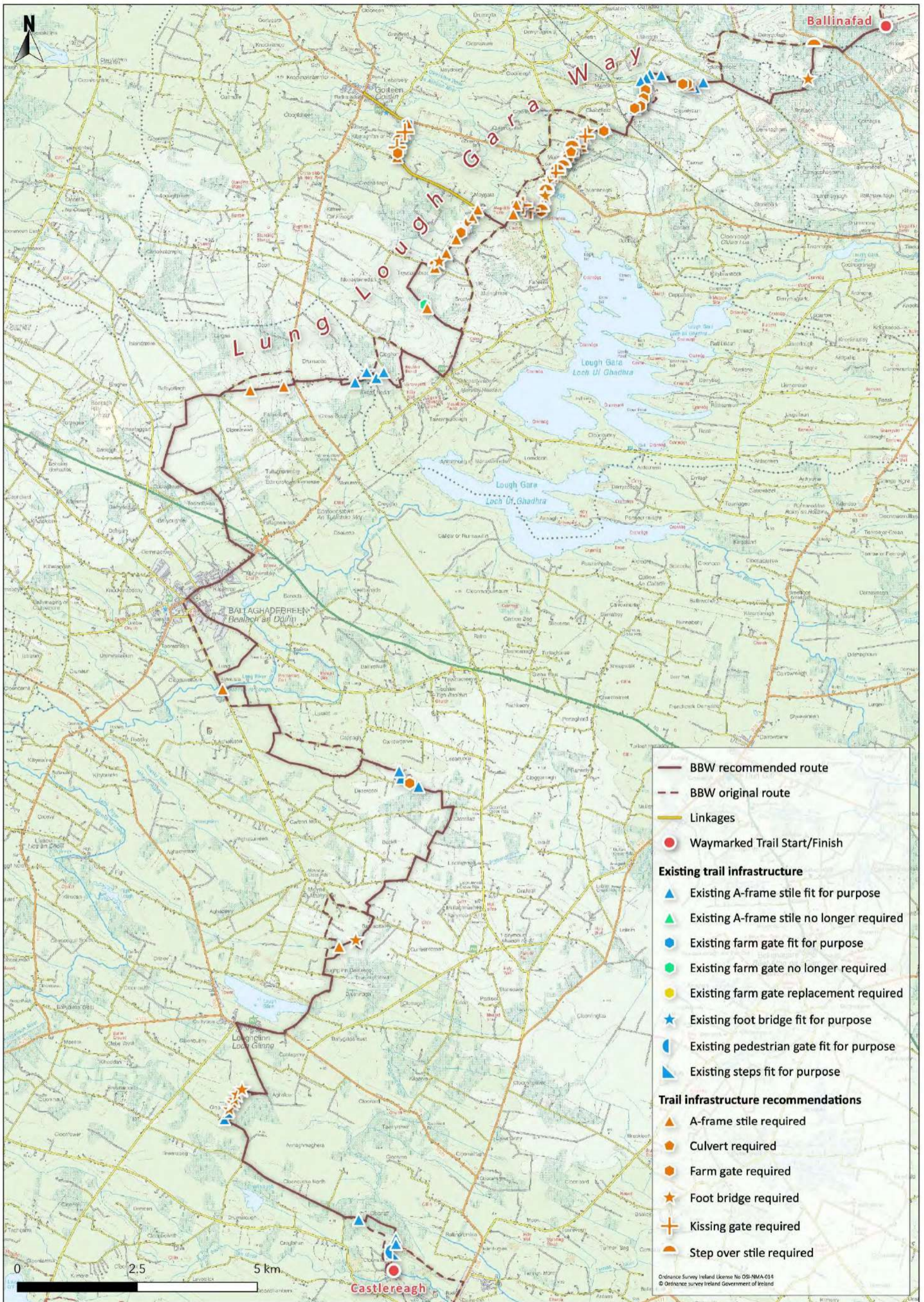


Figure 27 Lung Lough Gara Way overview of trail infrastructure















1.1.11 Leitrim Way

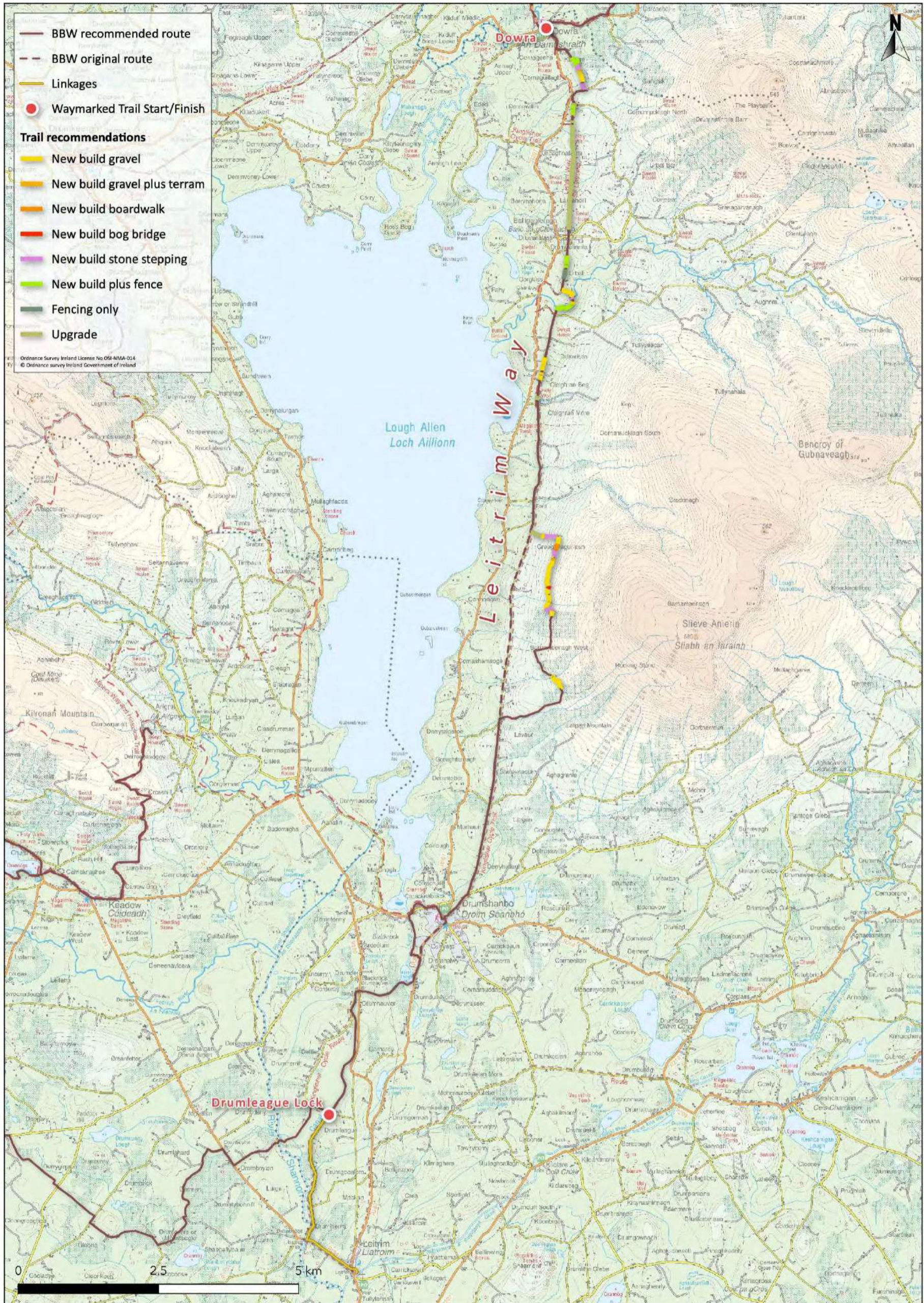


Figure 31 Leitrim Way overview of trail works required





Figure 32 Leitrim Way overview of signage and interpretation





Figure 33 Leitrim Way overview of trail infrastructure











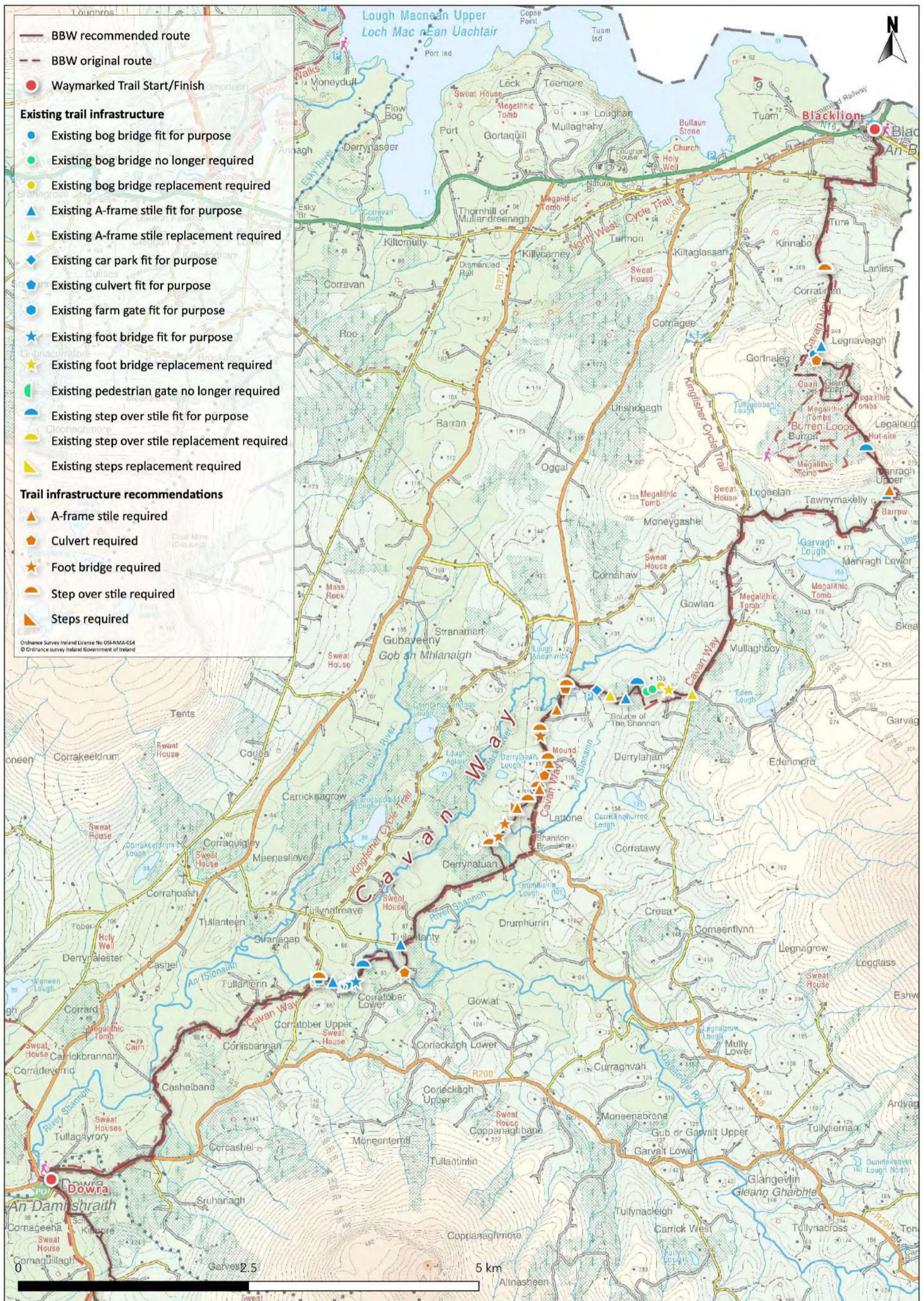


Figure 36 Cavan Way overview of trail infrastructure



